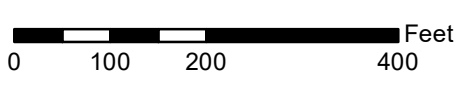


Prepared by:
MainStreetGIS
 MainStreetGIS, LLC
 www.mainstreetgis.com

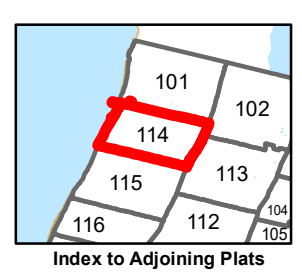
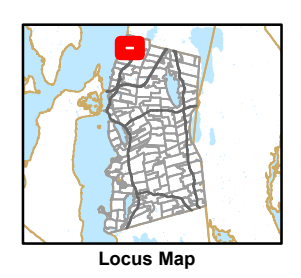
This map is for assessment purposes only and is not valid for legal description or conveyance.
 Parcel mapping is current through 12/31/2016
 Print date: 8/3/2017

Data sources: RIGIS, E911, MassGIS, Town of Tiverton
RIGIS



Assessor's Plat Map
TOWN OF TIVERTON
 Rhode Island
 Prepared by MainStreetGIS, LLC

- Parcel Boundary
- Water Feature
- Private Right-of-Way
- Right-of-Way
- Town Boundary
- Easement
- Cemetery
- Stream
- Water Body
- Tower
- Building
- Streets (E911/RIGIS 2017)
- Condo / Other Parcel



Plat
114
 8/3/2017 Sheet 14 of 142